WWW.RALLYNAVIGATOR.COM

RALLY NAVIGATOR

RALLY ROADBOOK SYSTEM

Cross Country Rally Roadbook Sample

25 Kilometers	The final stage brings you to Basecamp 4 at the Imperial Sand Dunes at Glamis
28 Waypoints	
25 Fuel Range	

START	**FINISH**
Checkpoint	Basecamp 4

WARNING!!!

THIS ROUTE MAY BE DANGEROUS. FOLLOW THIS ROUTE AT YOUR OWN RISK.

Conditions change over time. Route leads to remote areas many miles from help. This is not a "closed" course. The route crosses and travels on public roads and highways where other vehicles, pedestrians, and animals may be present. Some hazards are identified here, for illustration purposes only, but most hazards are not identified or marked. Information provided is approximate, and should not be considered precise. Obey all laws and use caution at all times. If signs, maps, or other indicators suggest the route travels into closed, illegal, private property, or otherwise restricted areas, this roadbook should not be followed into such areas.

RALLY NAVIGATOR IS NOT RESPONSIBLE FOR THE ACCURACY OR SAFETY OF THIS ROUTE.

0,00 0.00 mi 200 0,00 1	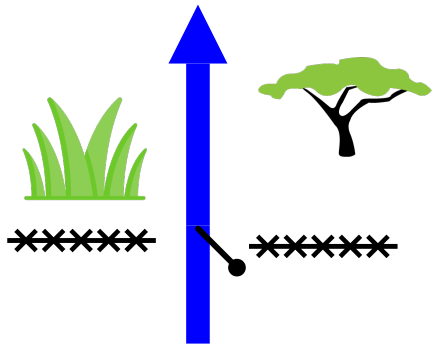	**FMP** Start 1 271° 32°48.985'N 114°50.580'W
2,58 1.60 mi 800-90 M 2,58 2	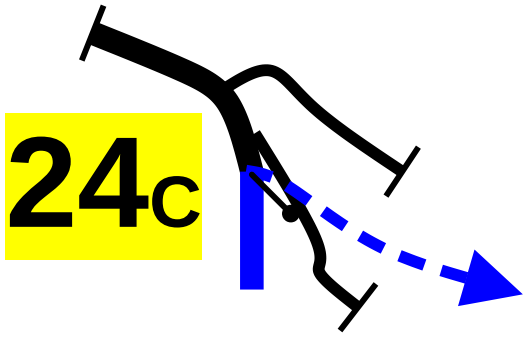	**OP** CAPc **P//** Right - Find Your Way 2
3,66 2.27 mi 1,08 3	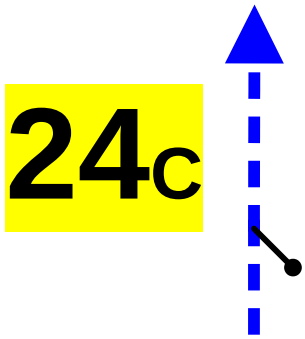	Continue CAP - Signal Tracker CP
4,69 2.91 mi 1,03 4	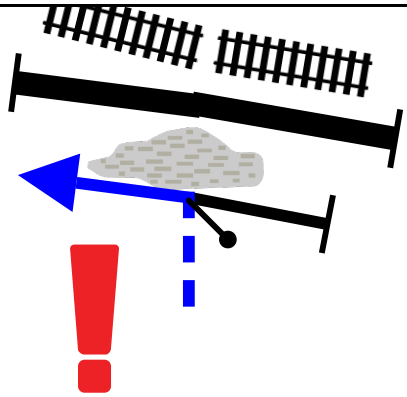	**L** Before Tracks
4,80 2.98 mi 0,11 5	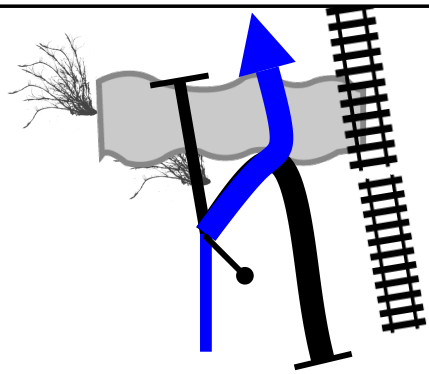	**RJ** Rejoin Main Road at Wash

5,82

3.62 mi

1000-90

S

1,02

6

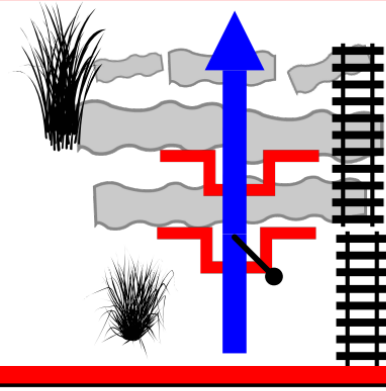

!!!

Stay Straight Through Wash

3

9,37

5.82 mi

800-90

M

3,55

7

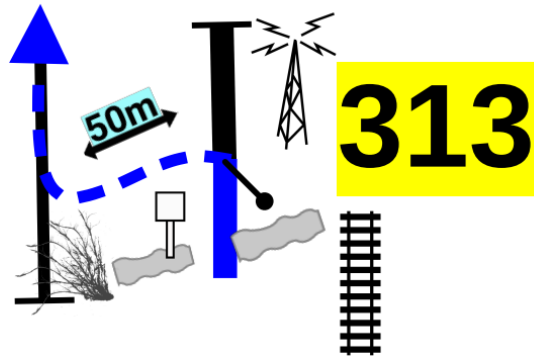

QTMP

4

9,68

6.01 mi

0,31

8

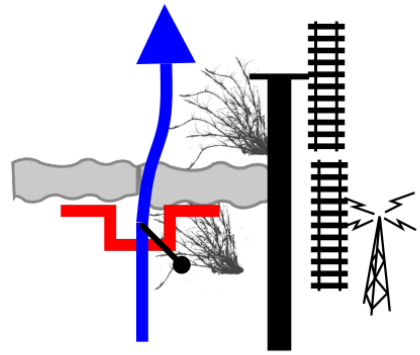

!!

Deep cross ditch at wash

10,01

6.22 mi

0,33

9

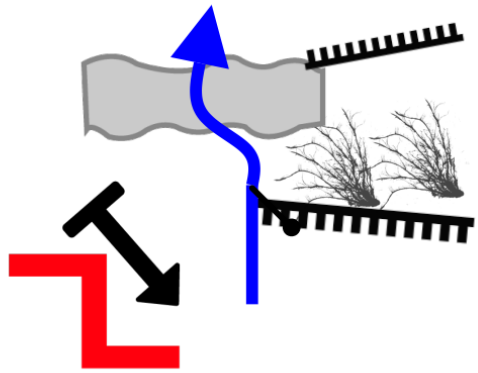

!!

Steep embankment into wash

10,45

6.49 mi

0,44

10

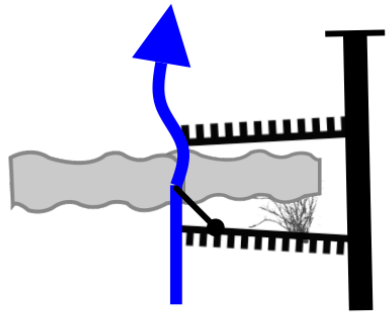

Straight across wash - continue on track

10,82 6.72 mi 0,37 ↓ 11	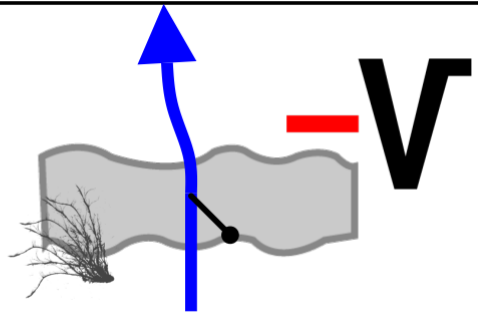	**Continue on Faint Trail**
11,10 6.90 mi **600-200** M 0,28 12	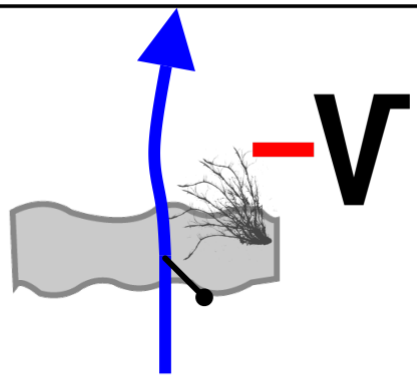	**kpS** 5
11,41 7.09 mi 0,31 ↓ 13	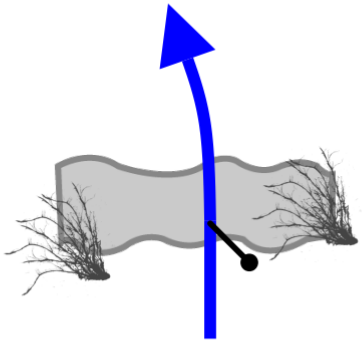	**!** **Continue**
11,59 7.20 mi 0,18 ↓ 14	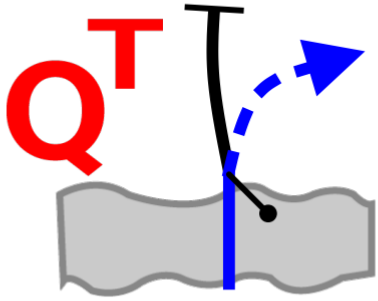	**onR** **Towards Road**
11,66 7.25 mi 0,07 15	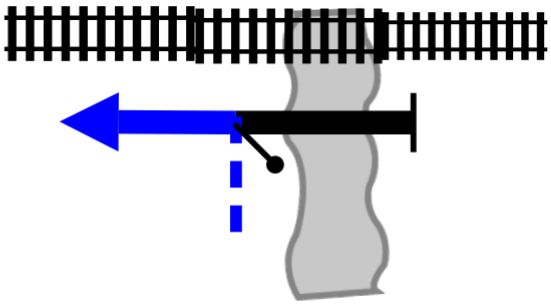	**L FRO**

16,94 10.53 mi 5,28 16	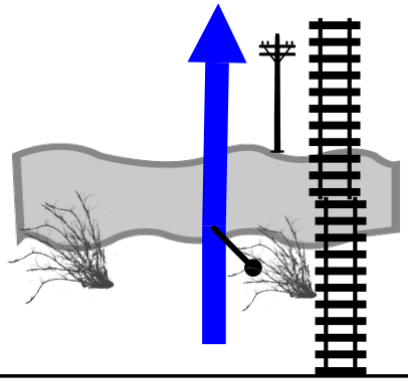	**kpS**
17,70 11.00 mi 0,76 17	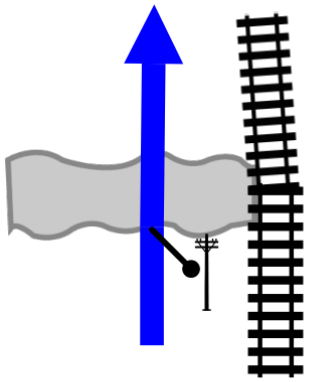	**IMP** **Straight - Check Distance**
17,82 11.07 mi **1000-90** S 0,12 18	**OP** **230c** 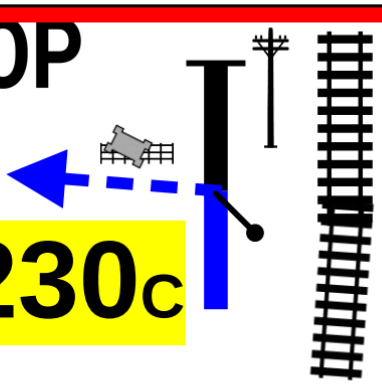	**!!!** **At Yellow Pipes Find Your Way CAP** 6
18,97 11.79 mi 1,15 19	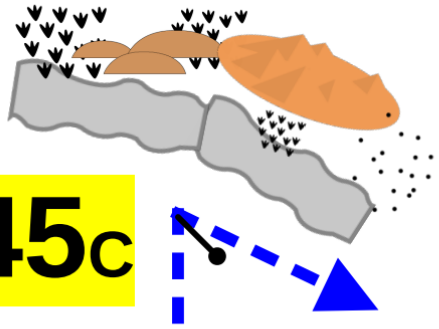 **345c**	**OP VG** **Right Before Dunes**
20,44 12.70 mi 1,47 20	**331c** 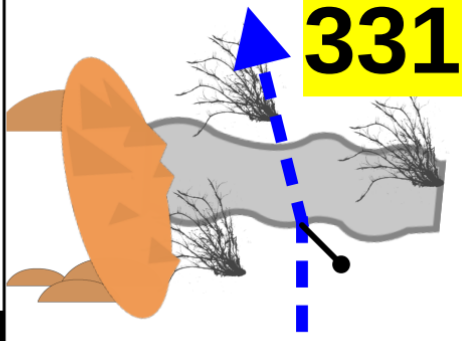	**BAD** **Cross Wash - CAP**

20,91 12.99 mi 0,47 21	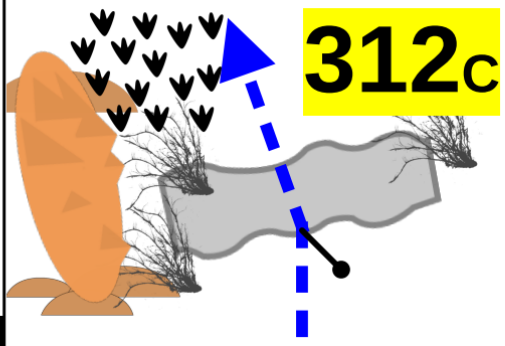	S -V
21,80 13.55 mi 0,89 22	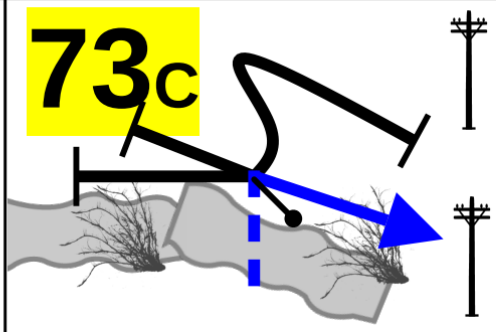	CAP - Signal Tracker for CP
22,08 13.72 mi 0,28 23	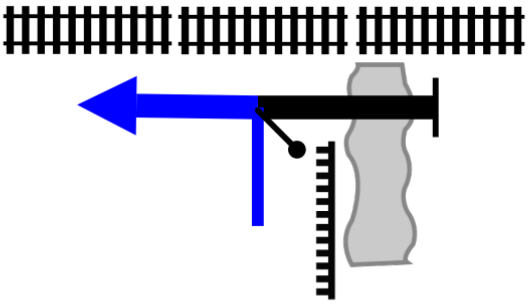	L RO Watch for Traffic
23,52 14.61 mi 1,44 24	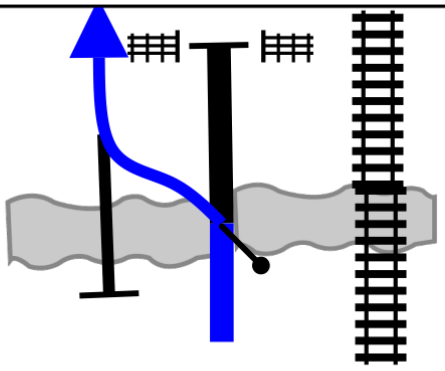	Stay Left - DO NOT Continue Straight Through Fence
23,89 14.84 mi 0,37 25	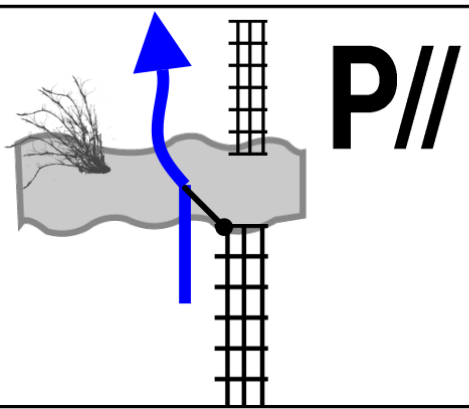	kpS

24,40 15.16 mi 0,51 26	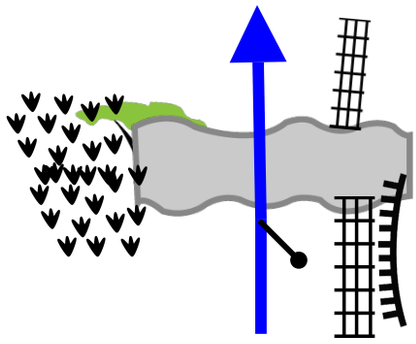	**kpS**
24,87 15.45 mi 0,47 27	**224c** 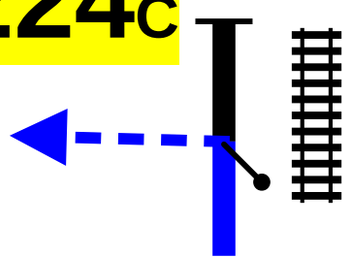	**QT MP** **Left Off Road**
25,07 15.58 mi **1000-90** 0,20 28	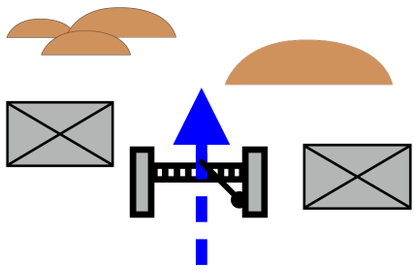	**Finish** **Basecamp 4!** 8 32°56.684'N 115°00.284'W

25 **Km**	**28** **Waypoints**	**25 Km** **Fuel Range**

START Checkpoint	**FINISH** Basecamp 4

POWERED BY

RALLY NAVIGATOR
RALLY ROADBOOK SYSTEM

WWW.RALLYNAVIGATOR.COM